













# PHILLIPS 5k

## 5K/10K TRAIL RUN/WALK

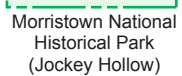
-  Start/Finish
-  5K Route
-  10K Route

CONTOUR LINES AT 20 FOOT INTERVALS.

### PARK FEATURES

-  Parking
-  Restrooms
-  Park Directory
-  Picnic Tables
-  Picnic Shelter
-  Tent Platforms
-  Ball Field
-  Park Building
-  Point of Interest

 Lewis Morris County Park



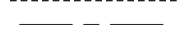





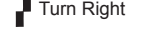
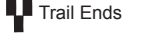





 Morristown National Historical Park (Jockey Hollow)










 Wetland Area



### MORRIS COUNTY PARK COMMISSION

## LEWIS MORRIS COUNTY PARK

- |   |                                   |   |
|---|-----------------------------------|---|
|  | Public Vehicular Road             | <b>TRAIL BLAZE KEY</b>  |
|  | Restricted Vehicular Road         |   |
|  | Woods Road                        |   |
|  | Municipal Boundary                |   |
|  | Jockey Hollow Horse / Foot Trail  |   |
| <b>MAINTAINED TRAILS</b>  |                                   | <br>Trail Begins<br><br>Trail Continues<br><br>Turn Left<br><br>Turn Right<br><br>Trail Ends |
|  | Horse, Bicycle, Foot Traffic Only |   |
|  | Horse and Foot Traffic Only       |   |
|  | Bicycle and Foot Traffic Only     |   |
|  | Foot Traffic Only                 |   |
|  | Foot Traffic Only (not blazed)    |   |

- TRAIL BLAZE COLORS**
-  White - Patriots' Path
  -  Blue - Patriots' Path spur
  -  Yellow
  -  Red
  -  Green
  -  Orange
  -  Teal
  -  Orange w/ Black Dot
  -  Patriots' Path Logo
- 0 500 1000 1500 2000 2500 feet